


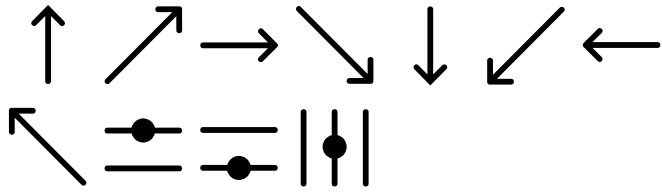
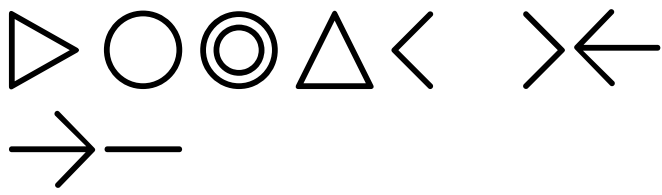


Dec	Character	Description (o-font-hk.ttf)
33		Start triangle
34		Finish chute (left circle)
35		Finish chute (right double circle)
36		Triangle for required route
37		Finish chute (left), no tapes
38		Finish chute (right), no tapes
39		Finish chute (left), taped
40		Finish chute (right), taped
41		Finish chute tapes
48		Northern (N)
49		Northeastern (NE)
50		Eastern (E)
51		Southeastern (SE)
52		Southern (S)
53		Southwestern (SW)
54		Western (W)
55		Northwestern (NW)
56		Upper
57		Lower
58		Middle
64		Steep bank
65		Quarry
66		Earth bank, dam
67		Terrace
68		Spur
69		Rib
70		Re-entrant
71		Gully
72		Dry ditch
73		Hill
74		Knoll
75		Saddle
76		Depression
77		Small depression
78		Pit
79		Cliff, crag
80		Bare rock
81		Cave
82		Boulder
83		Boulder field
84		Stony ground
85		Cairn/stone pile
86		Narrow passage (between cliffs)
87		Boulder cluster (unofficial)
88		Lake

89		Pond
90		Waterhole
91		Stream
92		Ditch
93		Marsh
94		Small marsh
95		Firm ground
96		Well
97		Spring
98		Narrow marsh
99		Seasonal watercourse
100		Open land, field
101		Semi-open land
102		Forest corner
103		Clearing
104		Thicket
105		Felled area
106		Vegetation boundary
107		Copse
108		Hedge
109		Linear thicket
110		Road
111		Path
112		Narrow ride
113		Wall
114		Fence
115		Footbridge
116		Building
117		Ruin
118		Tower
119		Powerline
120		Powerline pylon/pole
121		Shooting platform
122		Fodder rack
123		Rock pillar
124		Single tree
125		Salt lick
126		Rootstock
130		Boundary stone
131		Charcoal burning ground
132		Anthill
133		Broken ground, fox-earth
134		Special item X (defined by organizer)
135		Special item O (defined by organizer)
145		Crossing/intersection
146		Junction

147		Shallow
148		Deep
149		Overgrown
150		Open
151		Rocky
152		Marshy
153		Sandy
154		Coniferous (evergreen)
155		Deciduous
156		Ruined or collapsed
160		N side
161		NE side
162		E side
163		SE side
164		S side
165		SW side
166		W side
167		NW side
168		N edge
169		NE edge
170		E edge
171		SE edge
172		S edge
173		SW edge
174		W edge
175		NW edge
176		N part
177		NE part
178		E part
179		SE part
180		S part
181		SW part
182		W part
183		NW part
184		N foot
185		NE foot
186		E foot
187		SE foot
188		S foot
189		SW foot
190		W foot
191		NW foot
192		N inside corner
193		NE inside corner
194		E inside corner
195		SE inside corner

196		S inside corner
197		SW inside corner
198		W inside corner
199		NW inside corner
200		N outside corner [N corner]
201		NE outside corner
202		E outside corner
203		SE outside corner
204		S outside corner
205		SW outside corner
206		W outside corner
207		NW outside corner
208		N tip
209		NE tip
210		E tip
211		SE tip
212		S tip
213		SW tip
214		W tip
215		NW tip
216		N end
217		NE end
218		E end
219		SE end
220		S end
221		SW end
222		W end
223		NW end
224		Upper part
225		Lower part
226		On top
227		At the foot
228		Between
229		Bend
232		Refreshments
233		Radio control
234		Control check
235		First aid
240		Two hills (unofficial)
241		Two knolls (unofficial)
242		Two boulders (unofficial)
243		Hill and boulder (unofficial)
244		Two cliffs (unofficial)
245		Refreshments and control check (unofficial)
246		Grave (unofficial, HK)
255		Orienteering flag (unofficial)



1. Download from <http://www.hksoc.org/download/font/o-font-hk.ttf>
2. copy the files to Windows Font Folder (e.g. c:\windows\font) or add new font from Control Panel.